

Quick Guide to the Texas Connector Icons



Hide/Show menu



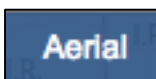
Zoom Tools



Pan Tools: Move north, south, east and west




View the road map



View aerial photography



View or hide the Labels



Hide the View Control



Query Map: This icon will provide you with the option of viewing data in report form. You can customize data reports of your geographic area of interest by creating a radius around a point, a custom shape, or the current map view.



Show Service Density: If you have organizations displayed on the map, clicking this button will generate semi-transparent shapes for each organization representing the area(s) in which the specific service of interest is provided. After a few seconds this “heat map” will display and will appear more green in areas of more dense coverage of that specific service type and more red in areas of less dense coverage of that specific service type.



Zoom to the previous or next



Reset the Map



Email the Map: Click the email icon to send an email containing a link that will open the Connector with the same location, providers, and layers that you currently have displayed. (Note: Users will have to login to their account to view the emailed Connector map.)



Print the Map

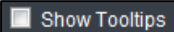


Help: Open the help button for “How to use the Texas Connector” instructions and links to additional help-related documents.

www.TexasConnects.org



Back to Members Home: Click this link to exit the map and return to the Members Home where you can manage your account, perform an organizational search using the database-only search engine, view the Help menu or log out. (Note: Clicking this icon will cause you to exit the Connector map and thereby lose any organizational or demographic information that you have mapped on the Connector.)



Show Tooltips: Turn on the ability to view tooltips with more guidance on how to use each feature. When 'Show Tooltips' is activated, these tooltips appear when you move your cursor over certain elements on the Texas Connector map.



Texas Connector Icon: Clicking the Texas Connector logo on the bottom right side of the map is another way to return to the Members homepage to manage your account or search for organizations using the Connector "Database-Only" search function.